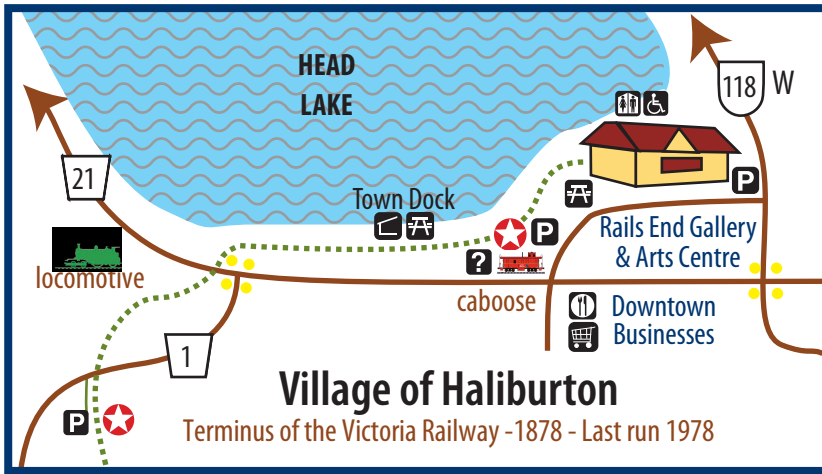
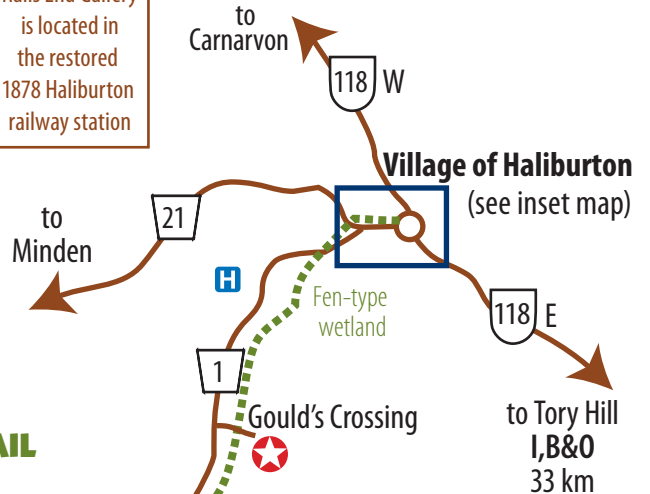


Rail Trail Map · 2013

© www.friendsoftherailtrail.ca



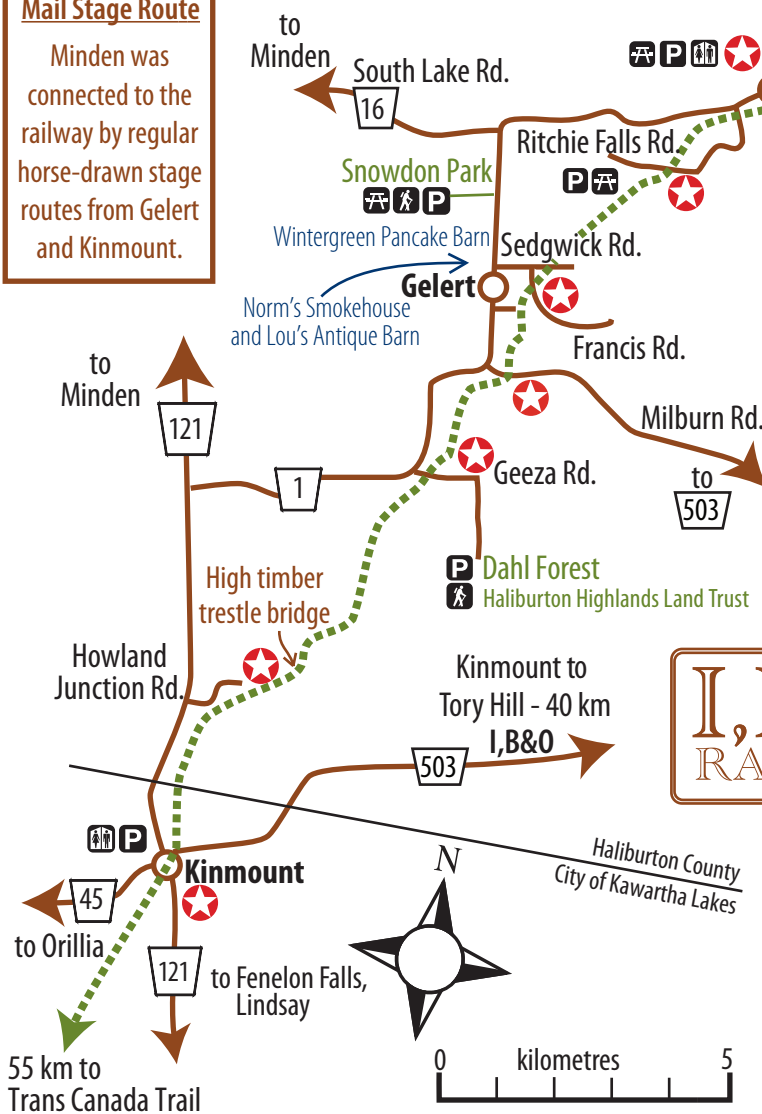
Rails End Gallery is located in the restored 1878 Haliburton railway station



History Notes
Nature Interest
Businesses

HALIBURTON COUNTY RAIL TRAIL

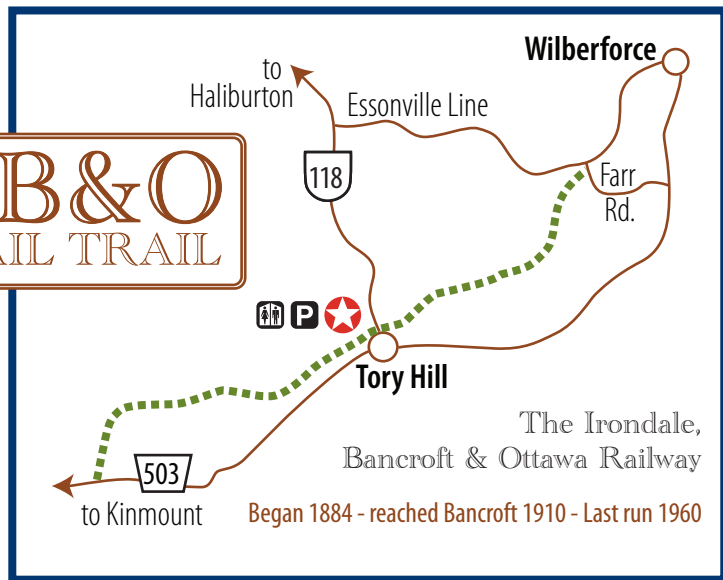
Mail Stage Route
Minden was connected to the railway by regular horse-drawn stage routes from Gelert and Kinmount.



Legend:

	Provincial Highway		Hiking Trails
	County Road		Shelter
	Public Roadway		Wheelchair Access
	Rail Trails		Public Parking Lot
	Access Point		Picnic Facilities
	Public Washrooms		Restaurants
	Hospital		Visitor Information
			Shopping

I, B & O RAIL TRAIL



Disclaimer: This is not an official map of the HCRT. Friends of the Rail Trail offers it as a general illustration of the two rail trails in Haliburton County. Star icons show points of access to the rail trail from County roads. Note that there are no official parking lots at most of these; please respect private driveways and public safety when parking.

"HCRT" rail trail is owned and maintained by the County of Haliburton. The County endorses ATV traffic on the HCRT from May 1 to Dec 1, between 10 am and dusk. Use at Own Risk. The "I,B&O" rail trail is open to all traffic, and some sections double as cottage access roads. It is maintained by the Municipality of Highlands East.